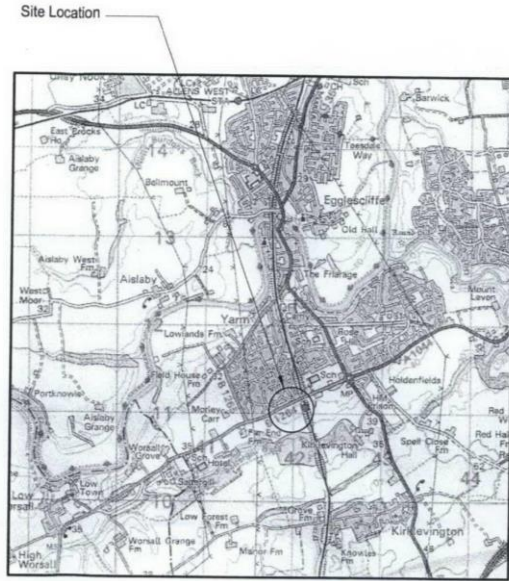
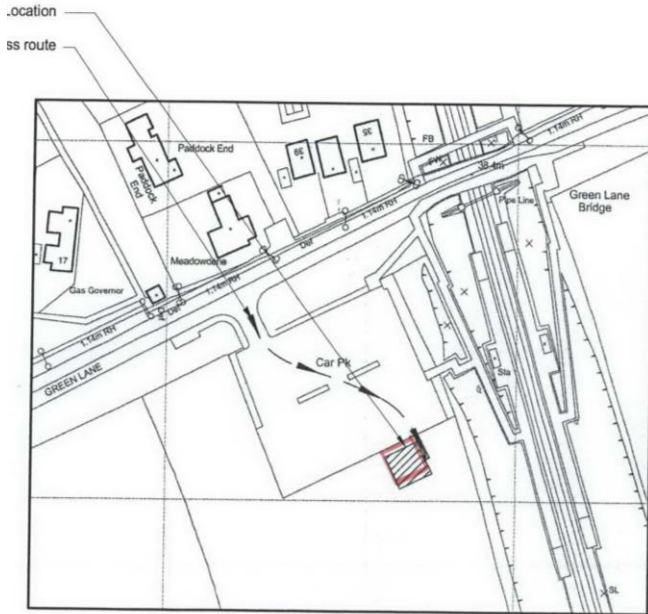


Appendix Ref: 1 Site Location Plan



SITE LOCATION

Ordinance Survey map extract
O.S co-ordinates E442070/511115N
Based upon Ordinance survey at 1:1250 with the permission of the controller of Her Majesty's Stationary Office. © Crown Copyright

SITE LOCATION

SCALE 1:50000

Appendix Ref: 2 Existing site layout

Drawing No: KDC/D5901/02

THIS DRAWING WAS PRODUCED USING AUTOCAD AND SHOULD ON NO ACCOUNT BE AMENDED BY HAND

The site layout plan shows a 'Station car park' with a 'Timber post & roll fence' and 'Car park access'. A 'Bus stop/shelter' is located near the railway. A 'Hatched area of Car park reserved for site access to field' is also shown. Other features include a '2m high lamp post', '1400 high wire fence', and 'Timber free standing stiles'. A note states 'Field is flat and level'.

General Notes:

- Do not scale
- All dimensions in mm unless noted otherwise
- Ground height AMSL - 38m approx
- Geotechnical investigation to be carried out on site.

STOCKTON BOROUGH COUNCIL PLANNING
01 MAR 2005
SCANNED

Site Address / Contact Details:
Land Adjacent to Yarm Station (Opt A)
Green Lane
Yarm
Cleveland
TS15 5PE

STOCKTON BOROUGH COUNCIL
01 MAR 2005
DATE RECEIVED

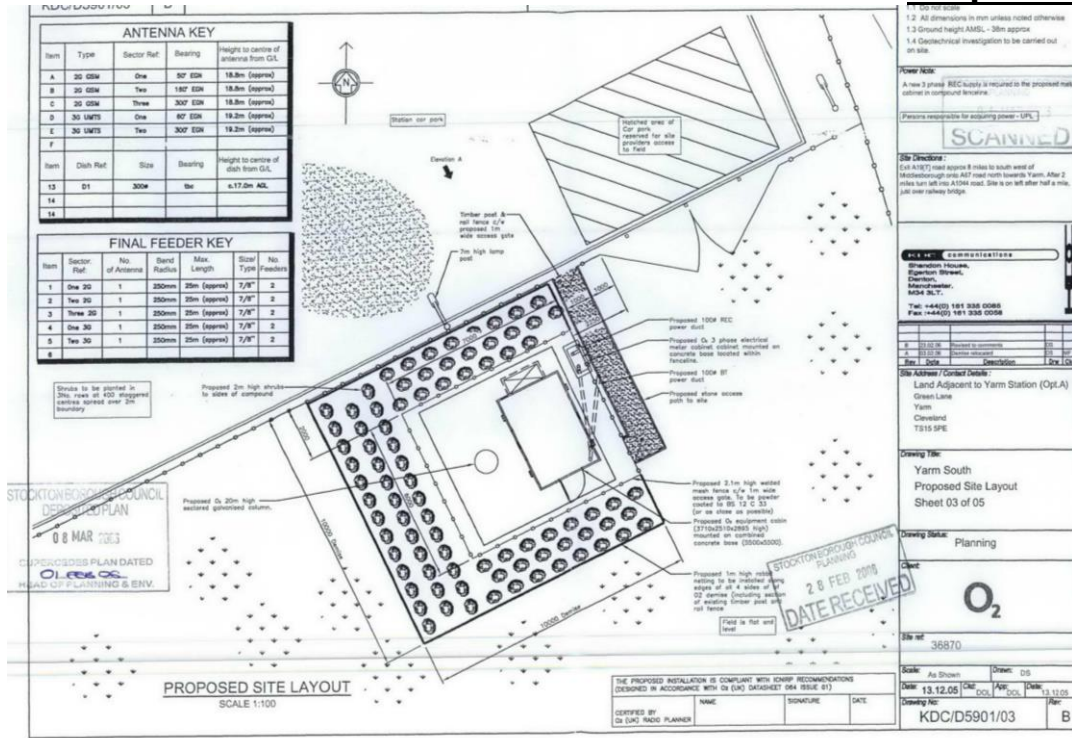
Client: O2

Site ref: 36870

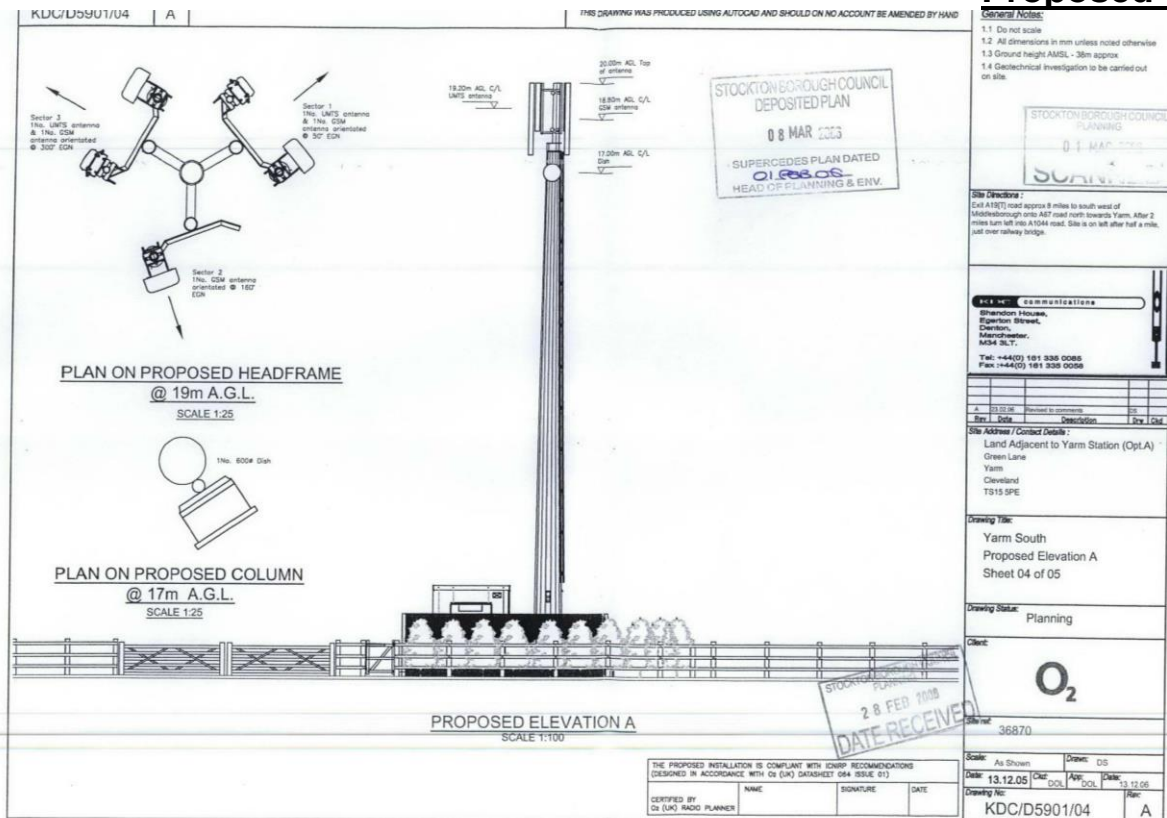
Scale: As Shown Drawn: DS
Date: 13.12.05 Date: 11/03/06
Drawing No: KDC/D5901/02

06/0322/FUL
Land to the rear of Yarm Station Car Park,
Green Lane, Yarm

Appendix Ref: 3 Proposed site layout



Appendix Ref: 3 Proposed elevation



06/0322/FUL
Land to the rear of Yarm Station Car Park,
Green Lane, Yarm